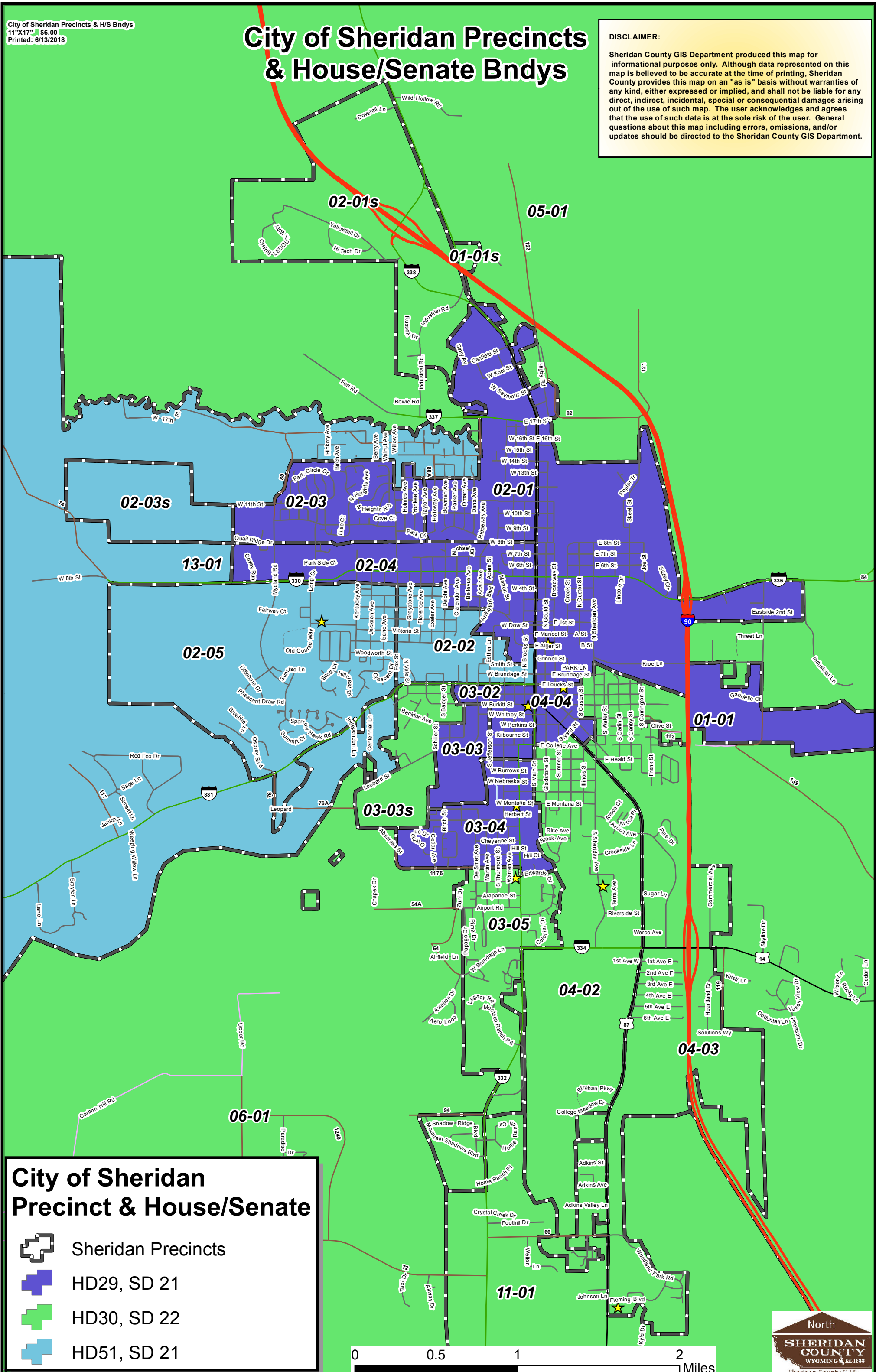






City of Sheridan Precincts & House/Senate Bndys

DISCLAIMER:
 Sheridan County GIS Department produced this map for informational purposes only. Although data represented on this map is believed to be accurate at the time of printing, Sheridan County provides this map on an "as is" basis without warranties of any kind, either expressed or implied, and shall not be liable for any direct, indirect, incidental, special or consequential damages arising out of the use of such map. The user acknowledges and agrees that the use of such data is at the sole risk of the user. General questions about this map including errors, omissions, and/or updates should be directed to the Sheridan County GIS Department.



City of Sheridan Precinct & House/Senate

-  Sheridan Precincts
-  HD29, SD 21
-  HD30, SD 22
-  HD51, SD 21

